

BOB HOPE AIRPORT (BUR) AIRPORT LAYOUT PLAN DRAWING SET

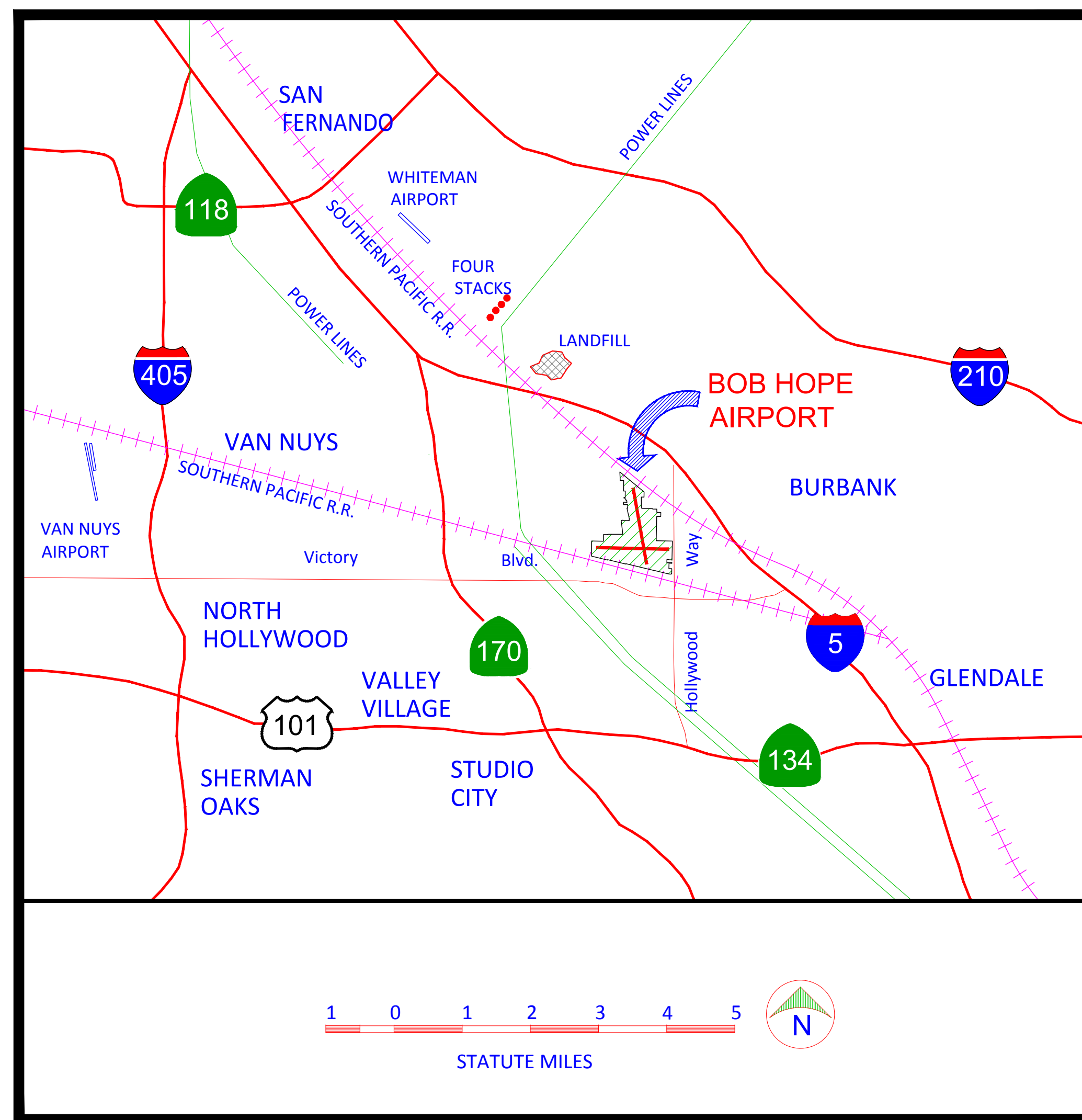
PREPARED BY:
BURBANK-GLENDALE-PASADENA AIRPORT AUTHORITY



BOB HOPE AIRPORT
2627 N. HOLLYWOOD WAY
BURBANK CALIFORNIA
91505
(COMMONLY KNOWN AS
HOLLYWOOD BURBANK
AIRPORT)



CALIFORNIA LOCATION MAP



VICINITY MAP

U.S. Department of Transportation
Federal Aviation Administration
Western-Pacific Region
Airports Division
Los Angeles Airports District Office
777 S. Aviation Blvd., Suite #150
El Segundo, CA 90245

March 12, 2020

Aaron K. Galinis, AICP
Airport Planner
Hollywood Burbank Airport
2627 N. Hollywood Way
Burbank, California 91505

Hollywood Burbank Airport (BUR)
Informal Airport Layout Plan (ALP) Revision

Dear Mr. Galinis,

The Federal Aviation Administration (FAA) approves the Informal Minor Development/Correction revision to the Hollywood Burbank Airport ALP submitted by your office on February 4, 2020. These changes include:

- Extension of the Delta Ramp and associated security fence relocation
- Future Airport Lighting Vault (ALV) location
- Acquisition of Hollywood property
- Update markings pertinent to Runway 8 ILS Critical Area
- Correction to Runway 8 Touch Down Zone marking

We also accept the ALP sheets number 7 to 16. They are now part of the November 2017 ALP set.

This determination does not constitute FAA approval or disapproval of the physical development involved in the proposal. This ALP approval is conditioned on acknowledgement that any development on the airport property requiring Federal environmental approval must receive such written approval by the FAA prior to commencement of the subject development.

This letter should be attached to your ALP. All conditions in the approval letter dated November 2, 2017 and attached to the approved ALP remain in effect. This revision should be included on your next updated ALP.

If you have any questions regarding this matter, please contact Mr. Jaime Duran, at (310) 424-405-7265.

Sincerely,

Mike N. Williams
Acting Manager, Los Angeles Airports District Office

AIRPORT LAYOUT PLAN DRAWING SET



RATE OF CHANGE
0°5'14\"/>

SHEET TITLE:
COVER SHEET

APPROVED:
BURBANK-GLENDALE-PASADENA
AIRPORT AUTHORITY

[Signature]
EXECUTIVE DIRECTOR

10/26/17
DATE

[Signature]
SENIOR DEPUTY
EXECUTIVE DIRECTOR

10/26/17
DATE

DATE:
OCTOBER 23, 2017

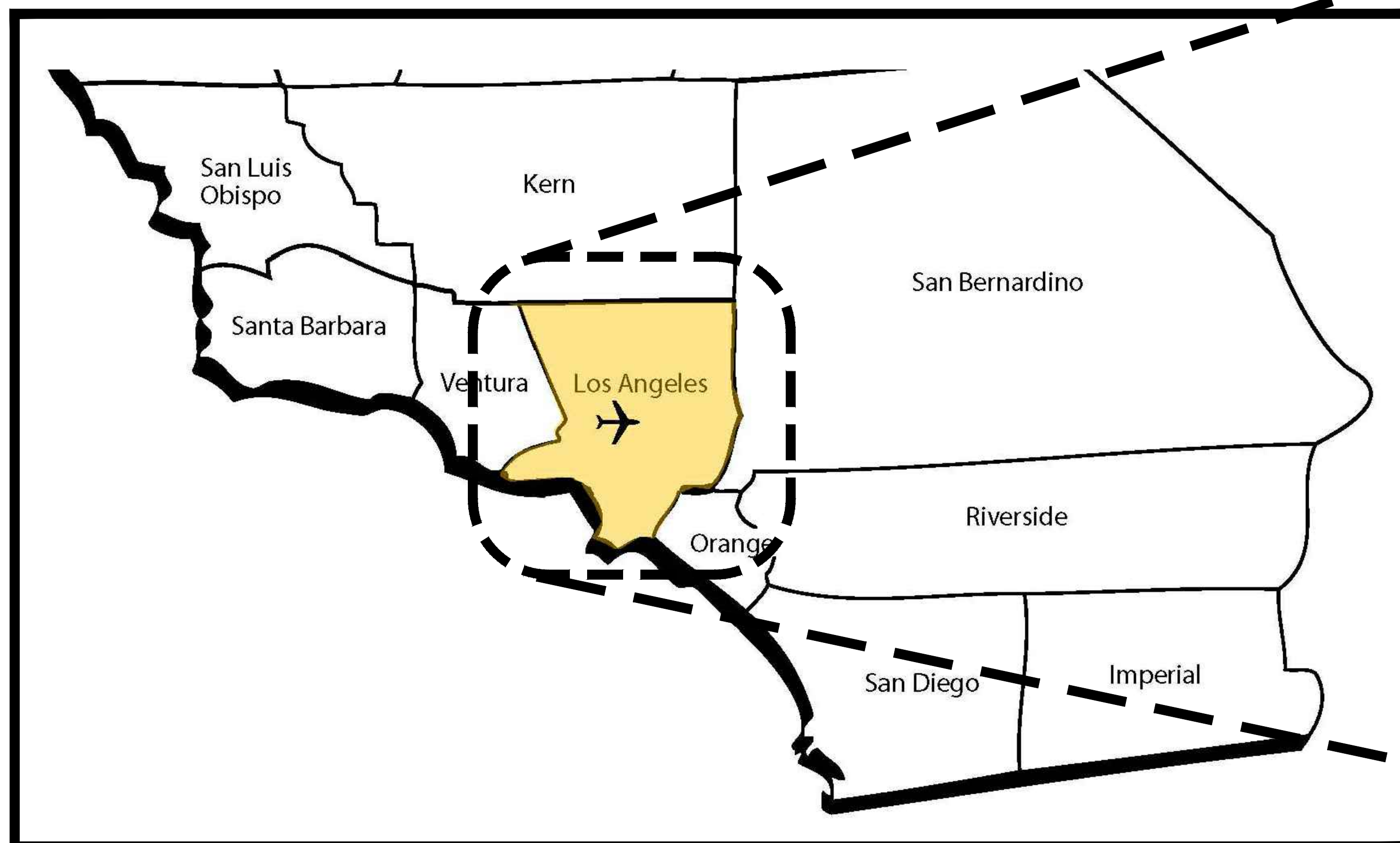
DRAWN BY:
DL

CHECKED BY:
MDC

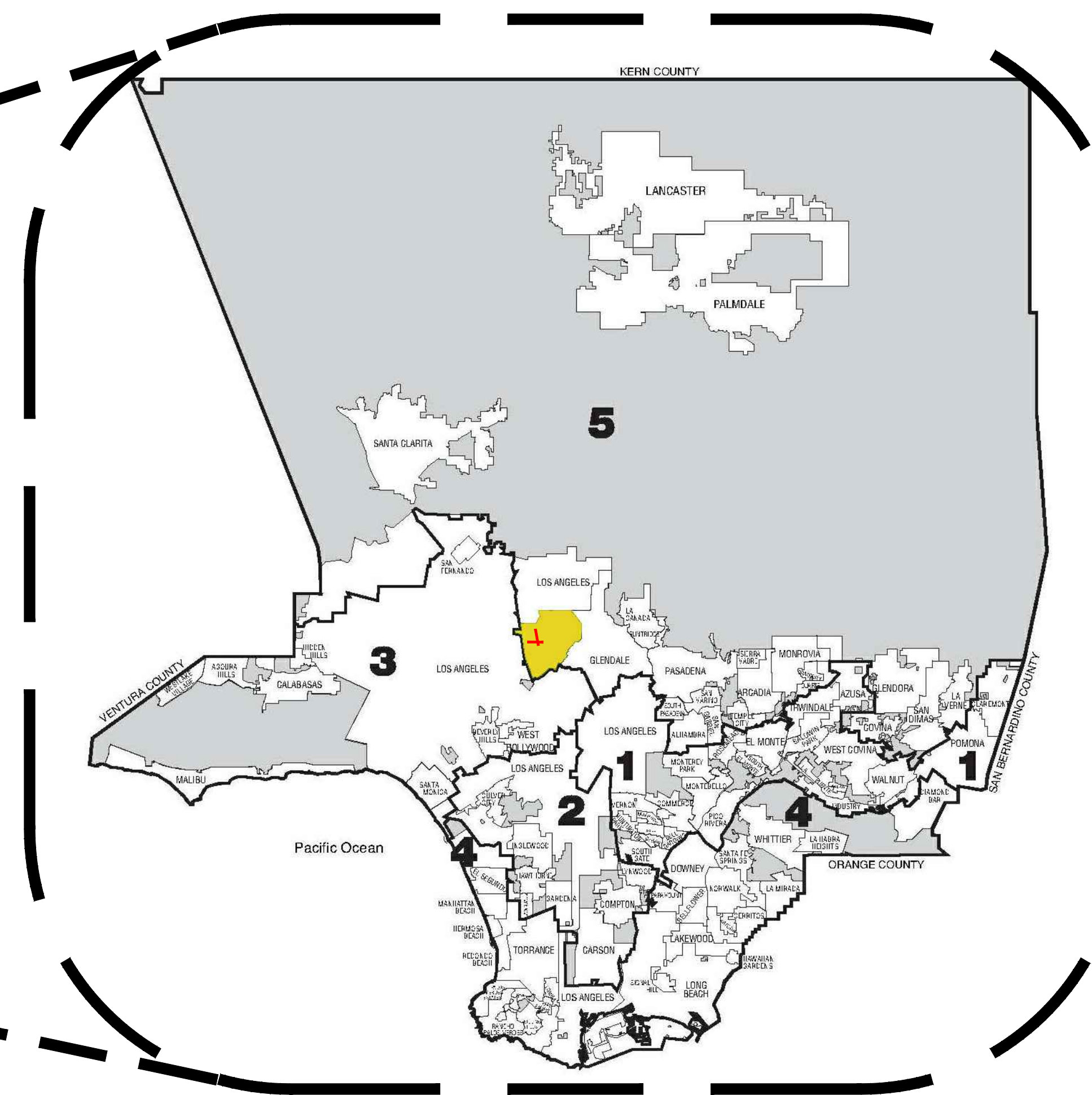
SHEET No:

1

OF 16



SOUTHERN CALIFORNIA COUNTY MAP



LOS ANGELES COUNTY MAP

SHEET LEGEND:

- SHEET 1 COVER SHEET
- SHEET 2 AIRPORT DATA SHEET
- SHEET 3 EXISTING AIRPORT LAYOUT PLAN
- SHEET 4 FUTURE AIRPORT LAYOUT PLAN
- SHEET 5 EXISTING TERMINAL AREA PLAN
- SHEET 6 FUTURE TERMINAL AREA PLAN
- SHEET 7 RUNWAY 8-26 APPROACH SURFACE PLAN
- SHEET 8 RUNWAY 15-33 APPROACH SURFACE PLAN
- SHEET 9 RUNWAY 8-26 DEPARTURE SURFACE PLAN
- SHEET 10 RUNWAY 15-33 DEPARTURE SURFACE PLAN
- SHEET 11 PART 77 AIRSPACE PLAN
- SHEET 12 GROUND ACCESS PLAN
- SHEET 13 ON AIRPORT LAND USE PLAN
- SHEET 14 OFF AIRPORT LAND USE PLAN
- SHEET 15 EXHIBIT A PROPERTY MAP
- SHEET 16 CONDITIONS OF APPROVAL

NOTE:

This drawing is for planning purposes only and not intended for navigational purposes. The content of this drawing and Plan do not necessarily reflect the official views or policy of the Federal Aviation Administration (FAA). Acceptance of this document by the FAA does not in any way constitute a commitment on the part of the United States to participate in any development depicted.

S:\DRAWINGS\ALP\2020 CURRENT\ALP\prev24D-W.RZ.dwg Mar 26, 2020 1:22pm

DATE	DESCRIPTION	BY	DATE	DESCRIPTION	BY	DATE	DESCRIPTION
0 6/17	NEW FORMAT INITIAL FAA SUBMISSION SHEETS 1-6						