BOB HOPE AIRPORT (BUR)
AIRPORT LAYOUT PLAN DRAWING SET

PREPARED BY:

BURBANK-GLENDALE-PASADENA AIRPORT AUTHORITY

CALIFORNIA LOCATION MAP

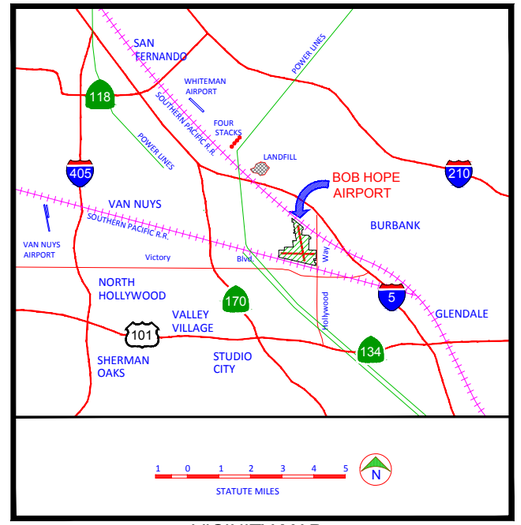

VICINITY MAP

RESERVED FOR FAA APPROVAL LETTER

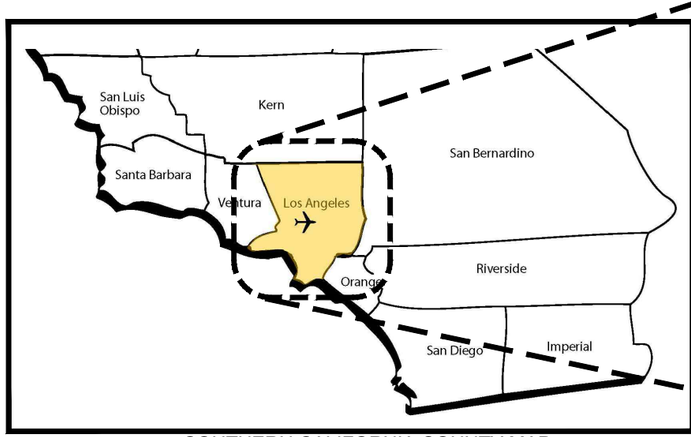

SOUTHERN CALIFORNIA COUNTY MAP

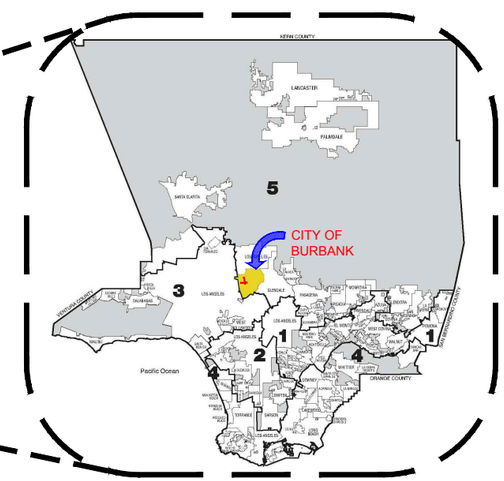

LOS ANGELES COUNTY MAP

SHEET LEGEND:

SHEET 1	COVER SHEET
SHEET 2	AIRPORT DATA SHEET
SHEET 3	EXISTING AIRPORT LAYOUT PLAN
SHEET 4	FUTURE AIRPORT LAYOUT PLAN
SHEET 5	EXISTING TERMINAL AREA PLAN
SHEET 6	FUTURE TERMINAL AREA PLAN
SHEET 7	RUNWAY 8-26 APPROACH SURFACE PLAN
SHEET 8	RUNWAY 15-33 APPROACH SURFACE PLAN
SHEET 9	RUNWAY 8-26 DEPARTURE SURFACE PLAN
SHEET 10	RUNWAY 15-33 DEPARTURE SURFACE PLAN
SHEET 11	PART 77 AIRSPACE PLAN
SHEET 12	GROUND ACCESS PLAN
SHEET 13	ON AIRPORT LAND USE PLAN
SHEET 14	OFF AIRPORT LAND USE PLAN
SHEET 15	EXHIBIT A PROPERTY MAP
SHEET 16	CONDITIONS OF APPROVAL

S:\DRAWINGS\ALP\Alprev24D W.dwg Jun 29,2017-4:48pm

△	DATE	DESCRIPTION	BY	△	DATE	DESCRIPTION	BY	△	DATE	DESCRIPTION
0	6/17	NEW FORMAT INITIAL FAA SUBMISSION								
		SHEETS 1-6								

NOTE:
This drawing is for planning purposes only and not intended for navigational purposes.
The content of this drawing and Plan do not necessarily reflect the official views or policy of the Federal Aviation Administration (FAA). Acceptance of this document by the FAA does not in any way constitute a commitment on the part of the United States to participate in any development depicted.

FAA APPROVAL STAMP:

BOB HOPE AIRPORT
2627 N. HOLLYWOOD WAY
BURBANK CALIFORNIA
91505
(COMMONLY KNOWN AS HOLLYWOOD BURBANK AIRPORT)

AIRPORT LAYOUT PLAN DRAWING SET

MAGNETIC
N
12°8'28"E

RATE OF CHANGE
0°5'14"W/YR, BASED ON WMM 2014-2019 STUDY

SHEET TITLE:
COVER SHEET

APPROVED:
BURBANK-GLENDALE-PASADENA AIRPORT AUTHORITY

EXECUTIVE DIRECTOR

DATE

SENIOR DEPUTY EXECUTIVE DIRECTOR

DATE

DATE: JUNE 30, 2017

DRAWN BY: DL

CHECKED BY: MDC

SHEET No: 1 OF 16